




## Background Document A: Proposed Diversions

37.5 22.50  
Meters

Key

Existing Footpaths	
Proposed Closure	
Proposed Footpath	



Please Note: This is a working copy of the Definitive Map and is not a legal document. It should only be treated as an indication of public rights of way.

Furthermore, the data shown on this map has currently not been corrected according to the OS Positional Accuracy Improvement Programme. The map base used by Leeds City Council follows the Ordnance Survey data from Pre August 2004 so some rights of way may be misaligned to the current Ordnance Survey maps.

Any queries or errors in relation to public rights should be raised with the Definitive Map Team on 0113 3782906.



This map is reproduced from Ordnance Survey materials with the permission of Ordnance Survey on behalf of the Controller of Her Majesty's Stationery Office Crown Copyrights. Unauthorised reproduction infringes Crown Copyright and may lead to prosecution or criminal proceedings. Leeds City Council 100019567 (2017)